

Including Waterlooville, Emsworth and Hayling Island
including Rowlands Castle

Cycle Map and Guide

Cycle Paths | Cycle Shops | Cycle Safety



Havant Borough Cycle Map

Havant BOROUGH COUNCIL

Welcome to the 2026 edition of the Havant Cycle Map.

The map has been updated showing new routes within the Borough of Havant.

New cycling infrastructure on this map reflects continued significant investment in various areas of the borough, both by the Council itself (through its Community Infrastructure Levy and developer contributions) and by provision on-site in new housing and business areas.

The cover photo shows the newly rebuilt northern section of the Hayling Billy Trail on Hayling Island; additional, similar improvements are planned in the immediate future.

This map is also available on the Council's website for download both as a PDF and as an interactive version - see the 'Useful Contacts' section for more details.

Map produced in partnership with:



www.havant.gov.uk
Search for 'Cycling'



Signs and Lines

- Off road cycle track (hard surfaced)
- On-road cycle lane
- Bus and cycle lane
- Cycle network link (signposted)
- Suggested link route (not signposted)
- By-way open to all traffic (BOAT) or Bridleway or other track available for cyclist use (typically loose surfaced)
- By-way open to all traffic (BOAT) or Bridleway or other track available for cyclist use (typically improved surfaced)
- One way traffic INCLUDING CYCLISTS
- Controlled crossing
- Cyclists beware - Difficult junction, barriers or steps
- Cycle parking
- NB - All Stations and most public buildings have cycle parking facilities
- Cycle Shop

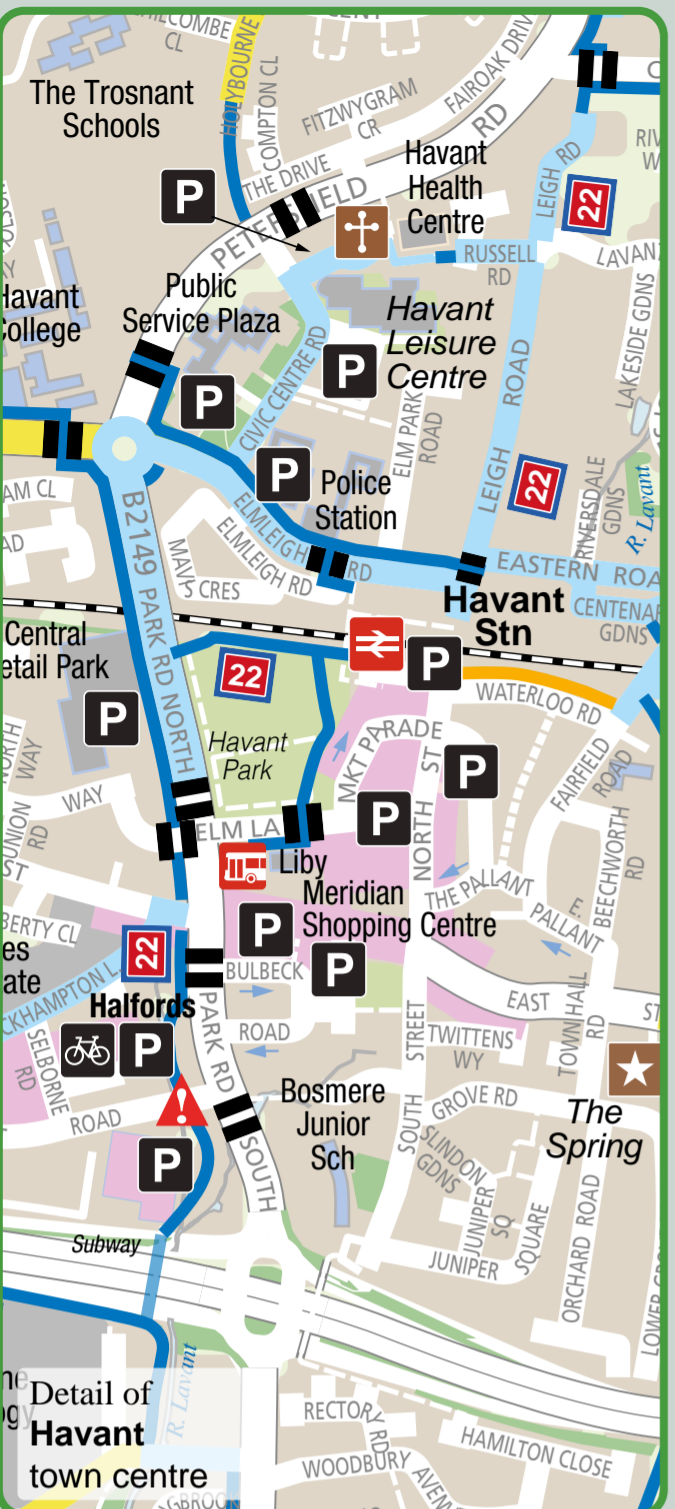
Buildings and Places of interest

- Public toilets
- Church
- Caravan site
- Other places of interest
- Mainline railway station
- Narrow gauge railway station
- Bus interchange
- Ferry terminal
- South Downs National Park boundary
- Woods and forests
- Parks and other open spaces
- Countryside and arable
- School or college
- Shopping area/Retail park
- Blue Flag beach

Cycle Safety

- Use paths shared with others considerately, and always consider your speed around them.
- Do not assume people have seen or heard you.
- Take care around horse riders, leaving them plenty of room - especially when approaching from behind.
- Cycle at a speed safe for you and those around you. Don't let personal challenges place you or others at risk.
- Slow down where space is limited, where there are crossings or junctions, or you cannot see clearly ahead.
- Have a bell on your bike - and use it to avoid surprise.
- Don't ride in dull or dark weather without lights.

Contains Ordnance Survey data.
© Crown copyright, 2026.
Digital cartography by Pindar Creative
www.pindarcreative.co.uk



Useful Contacts

Havant Borough Council
Tel: 02392 446 019
www.havant.gov.uk
E-mail: customer.services@havant.gov.uk

National Rail
Tel: 03457 484 950
www.nationalrail.co.uk

South Western Railway
Tel: 0345 6000 650
www.southwesternrailway.com

Southern
Tel: 03451 272 920
www.southernrailway.com

Cycling by train
www.nationalrail.co.uk/on-the-train/train-travel-with-bicycles/

Hayling Island Ferry - Eastney, Portsmouth
Tel: 07500 194854
www.haylingferry.net

Walk Wheel Cycle Trust - promoters of national cycle networks and active living
Tel: 0117 926 8893
www.walkwheelcycletrust.org.uk/

Cycling UK - national cycling organisation
Tel: 01483 238338 for local group information
www.cyclinguk.org/

British Cycling - national governing body for cycling in the UK
Tel: 0161 274 2000 Email: info@britishcycling.org.uk
www.britishcycling.org.uk

Cycle journey planner
havant.cyclestreets.net



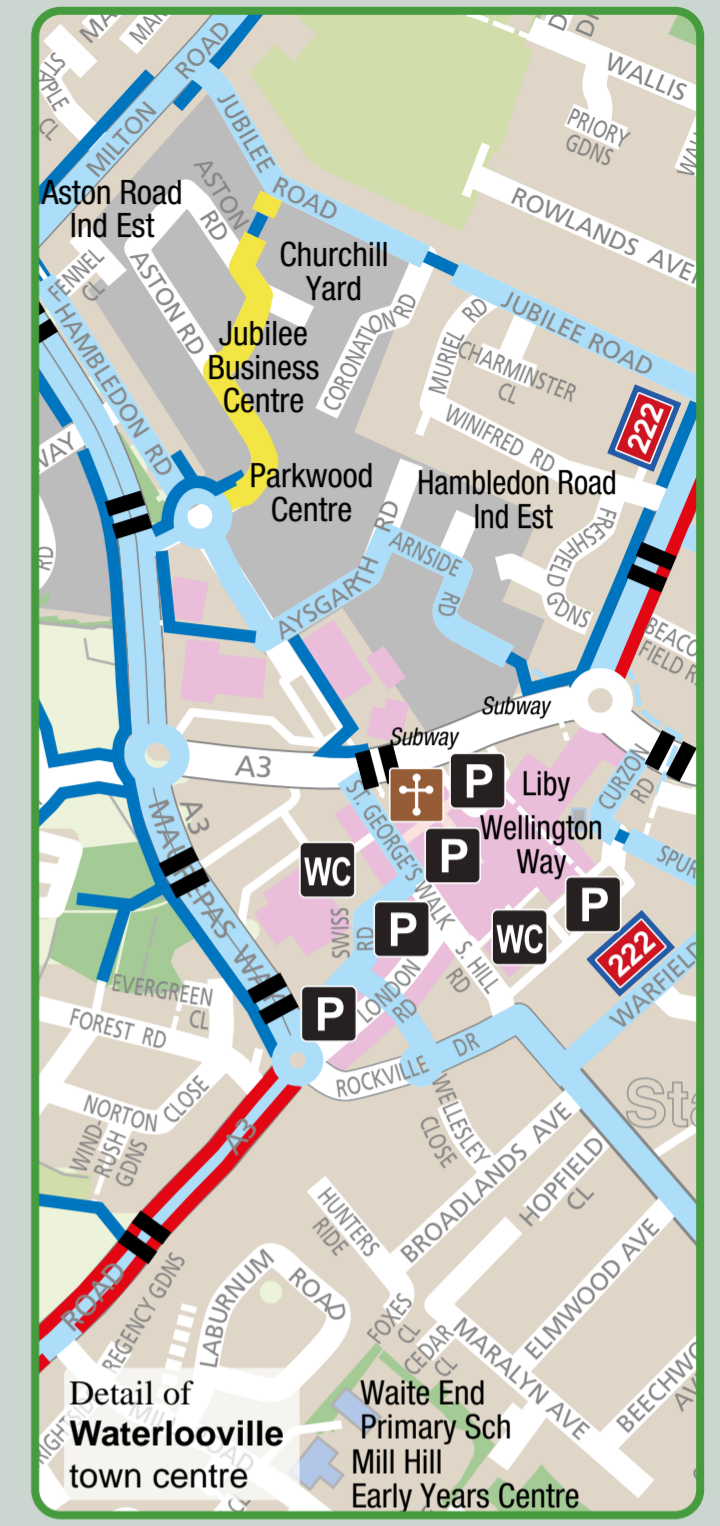
Interactive version of this map
www.havant.activemap.co.uk/

- Signs and Lines**
- Off road cycle track (hard surfaced)
 - On-road cycle lane
 - Bus and cycle lane
 - Cycle network link (signposted)
 - Suggested link route (not signposted)
 - By-way open to all traffic (BOAT) or Bridleway or other track available for cyclist use (typically loose surfaced)
 - By-way open to all traffic (BOAT) or Bridleway or other track available for cyclist use (typically improved surfaced)
 - One way traffic INCLUDING CYCLISTS
 - Controlled crossing
 - Cyclists beware - Difficult junction, barriers or steps
 - Cycle parking
 - NB - All Stations and most public buildings have cycle parking facilities
 - Cycle Shop
- Buildings and Places of interest**
- Public toilets
 - Church
 - Caravan site
 - Other places of interest
 - Mainline railway station
 - Narrow gauge railway station
 - Bus interchange
 - Ferry terminal
 - South Downs National Park boundary
 - Woods and forests
 - Parks and other open spaces
 - Countryside and arable
 - School or college
 - Shopping area/Retail park
 - Blue Flag beach


Contains Ordnance Survey data.
© Crown copyright 2026.
Digital cartography by Pindar Creative
www.pindarcreative.co.uk

Whether preparing in advance - or dealing with a mishap mid-ride - knowing where your local bike shop is, always makes sense! Listed below are some of the local bike shops at your disposal. Call if you can to check they are open!

<p>Emsworth Cycles 41-43 North Street Emsworth PO10 7DA 01243 210844 www.emsworthcycles.co.uk</p>	<p>Halfords Unit 3 Solent Retail Park 1 Selbourne Road Havant PO9 1ND 023 9245 9820 www.halfords.com</p>	<p>Hayling Cycles 100 Elm Grove Hayling Island PO11 9EH 023 9246 5882 www.haylingcycles.com</p>
--	---	---



Havant Local Cycling and Walking Infrastructure Plan



Want to know how the Borough's cycling network could develop in the future?
The Havant LOWIP identifies main routes which will receive investment and the types of changes that could be made to improve the network.
<https://documents.hants.gov.uk/transport/transportschemes/Havant-LWIP-report.pdf>