






**Figure 14.1 Archaeological Features**

-  Archaeological Sites
-  Dredging Approach Route
-  Beach Nourishment Area
-  Previously dredged extraction area
-  Salterns
-  Desired Extraction Area

0 250 500 Meters



This map is based upon the Ordnance Survey mapping with the permission of the Controller of Her Majesty's Stationary Office, © Crown Copyright. All rights reserved. Unauthorised reproduction infringes Crown Copyright and may lead to prosecution or Civil proceedings.

M:\Projects\Coastal\CEFAJ\Eastoke\_beach\_feb05.apr