






Figure 8.1: Bivalve Mollusc Production Area (CEFAS 2003)

-  Dredging Approach Route
-  Beach Nourishment Area
-  Previously Dredged Extraction Area
-  Bivalve mollusc production area (*O. edulis*)
-  Desired Extraction Area



0 250 500 Meters

This map is based upon the Ordnance Survey mapping with the permission of the Controller of Her Majesty's Stationary Office, © Crown Copyright. All rights reserved. Unauthorised reproduction infringes Crown Copyright and may lead to prosecution or Civil proceedings.

M:\Projects\Coastal\CEFA\Fleestoke_beach_feb05.apr

Possible local dredging extraction area subject to obtaining necessary extraction licence