







**Figure 7.1: International Conservation Designations**

-  Dredging Approach Route
-  Beach Nourishment Area
-  Previously dredged extraction area
-  Chichester Harbour SPA & Ramsar site
-  Solent Maritime SAC
-  Desired Extraction Area



0 250 500 Meters

This map is based upon the Ordnance Survey mapping with the permission of the Controller of Her Majesty's Stationary Office, © Crown Copyright. All rights reserved. Unauthorised reproduction infringes Crown Copyright and may lead to prosecution or Civil proceedings.

M:\Projects\Coastal\CEFAJ\Feastoke\_beach\_designtaions\_15April05.apr