








Figure 7.2: National and Local Conservation and Landscape Designations

-  Dredging Approach Route
-  Beach Nourishment Area
-  Previously Dredged Extraction Area
-  Sandy Point LNR
-  Chichester Harbour AONB
-  Chichester Harbour SSSI
-  Desired Extraction Area



0 250 500 Meters

This map is based upon the Ordnance Survey mapping with the permission of the Controller of Her Majesty's Stationary Office, © Crown Copyright. All rights reserved. Unauthorised reproduction infringes Crown Copyright and may lead to prosecution or Civil proceedings.

M:\Projects\Coastal\CEFAJ\Eastoke_beach_designations_15April05